



























Legend of maps

Housing Allocations			Regional and Local Biodiversity and Geodiversity Designation (DM13)
	Proposed housing allocation (DM21)		Proposed junction improvements (DM3)
	Proposed residential-led mixed use allocation (DM21)		Proposed highway improvements (DM3)
Employment Allocations			Settlement boundary (CP3 & PR5)
	New Strategic Employment Area		Princes Risborough to Aylesbury (PRA) safeguarded land (DM47)
	Strategic Employment Area		Safeguarded land for HS2 (DM46)
	New Local Employment Area		Former LDO area (HW20)
	Local Employment Area		Green Belt (CP8)
	Area reserved for employment relocation		Area of Outstanding Natural Beauty (DM30)
Other allocations and designations			Flood Risk Zones 2 and 3 (DM39)
	Non-residential mixed use		Sites proposed for removal from Green Belt
	Area of comprehensive development including relief road (PR3)		
	Proposed relief road (PR8)		
	Strategic buffer (PR5)		
	Outdoor sports (PR15)		
	Cemetery (HW21)		
	Proposed country park (RUR4)		
	Green Space (DM12)		