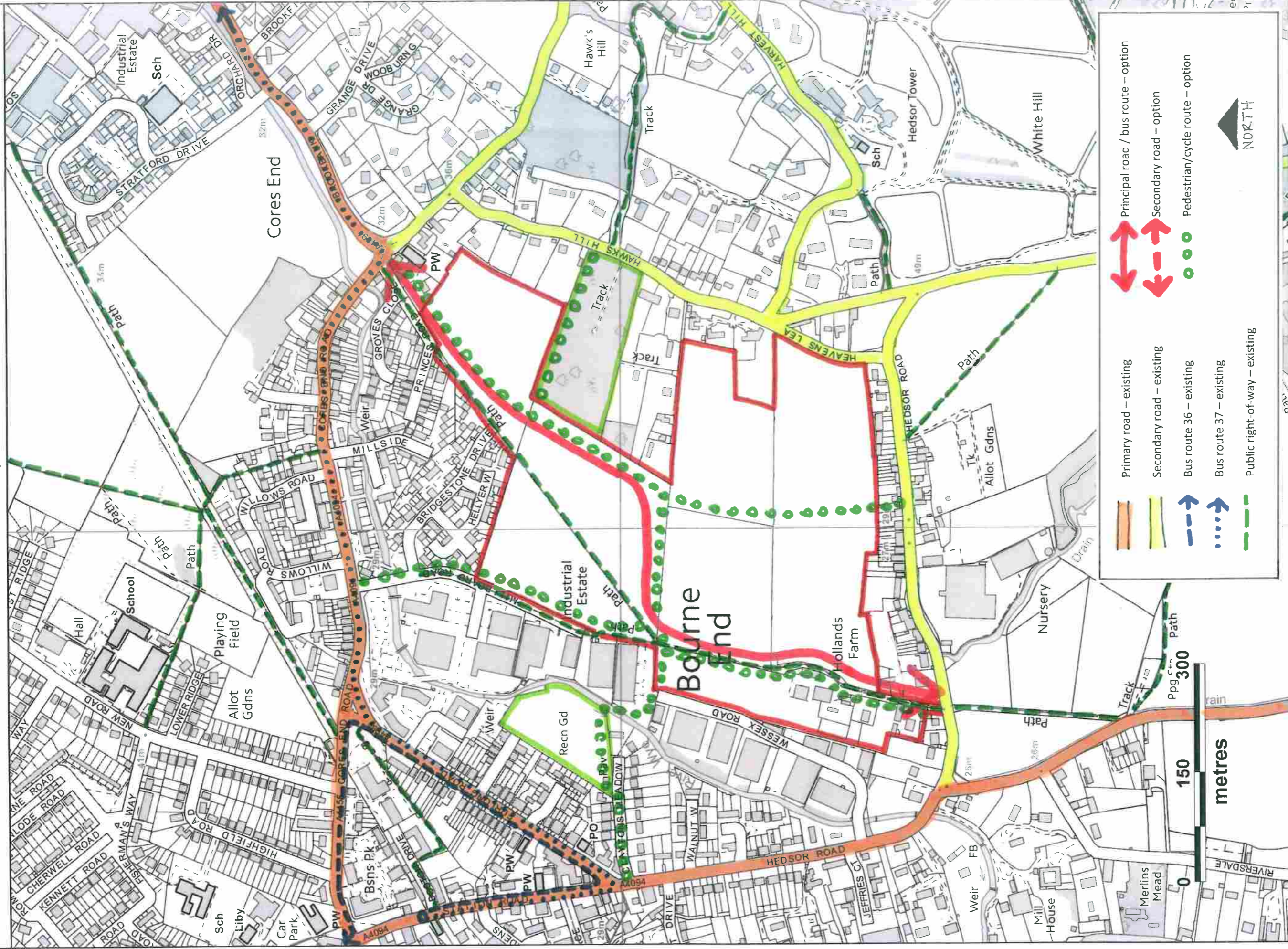
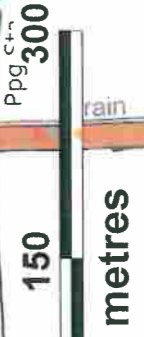


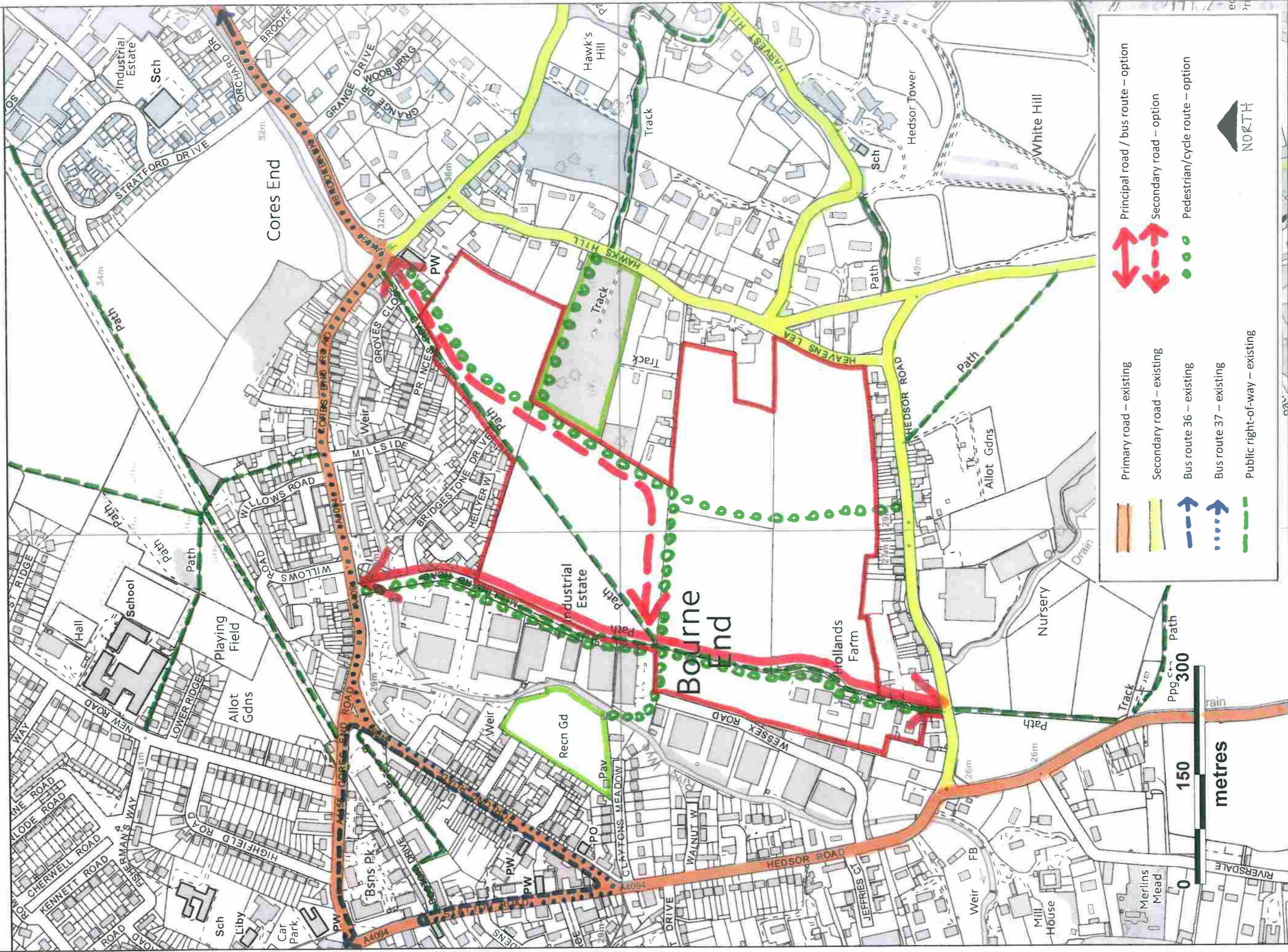
HOLLANDS FARM (BE2) PRINCIPAL ROAD/BUS ROUTE - OPTION 1.



— Primary road – existing
— Secondary road – existing
- - - Bus route 36 – existing
- . . . - Bus route 37 – existing
- - - Public right-of-way – existing
↔ Principal road / bus route – option
- - - Secondary road – option
● ● ● Pedestrian/cycle route – option



HOLLANDS FARM (BE2) PRINCIPAL ROAD / BUS ROUTE - OPTION 2.



Statement of Purpose:
Site Plan for Council Business Use Only

Map produced in MapInfo GIS by:
Chris Kennett

Scale:
1:5000

Date:
12/02/2020

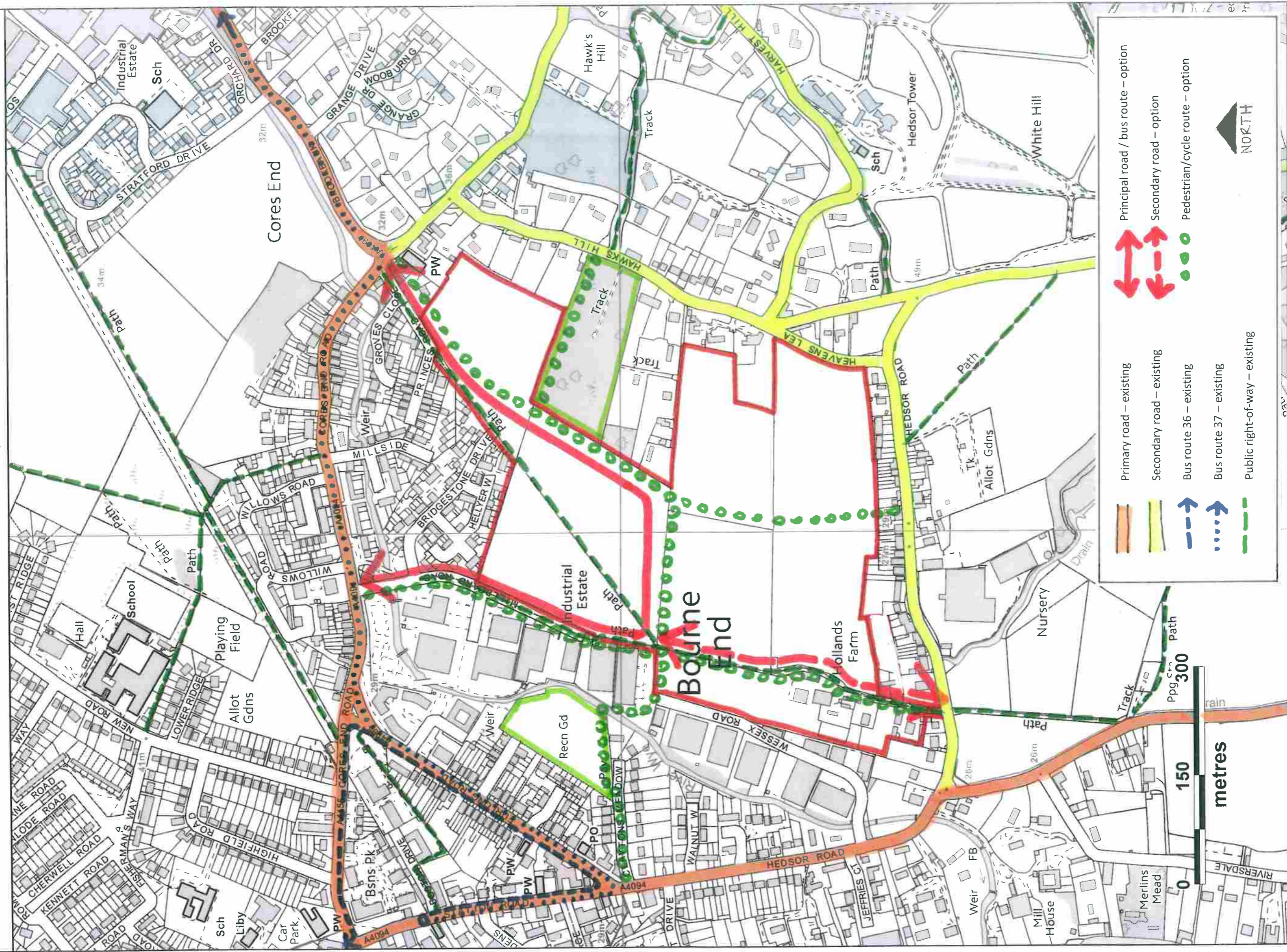
Saved as Layout in Workspace Path/Name:

OS mapping © Crown Copyright and database rights 2011 Ordnance Survey 100023306.
Print for the public: You are not permitted to copy, sub-license, distribute, sell or otherwise make available the Licensed Data to third parties in any form.
Aerial Photo Imagery 2010 and 2006: © Geomapping plc. www.geomapping.com.

Spatial Information Management
ICT Business Systems
Queen Victoria Road
High Wycombe Bucks HP11 1BB



HOLLANDS FARM (BE2) PRINCIPAL ROAD / BUS ROUTE - OPTION 3.



▬ Primary road – existing
▬ Secondary road – existing
▬ Bus route 36 – existing
⋯ Bus route 37 – existing
▬ Public right-of-way – existing
↔ Principal road / bus route – option
↔ Secondary road – option
● Pedestrian/cycle route – option

Statement of Purpose:
 Site Plan for Council Business Use Only
Map produced in MapInfo GIS by: Chris Kennett
Date: 12/02/2020
Scale: 1:5000
Spatial Information Management
 ICT Business Systems
 Queen Victoria Road
 High Wycombe Bucks HP11 1BB
 www.wycombe.gov.uk