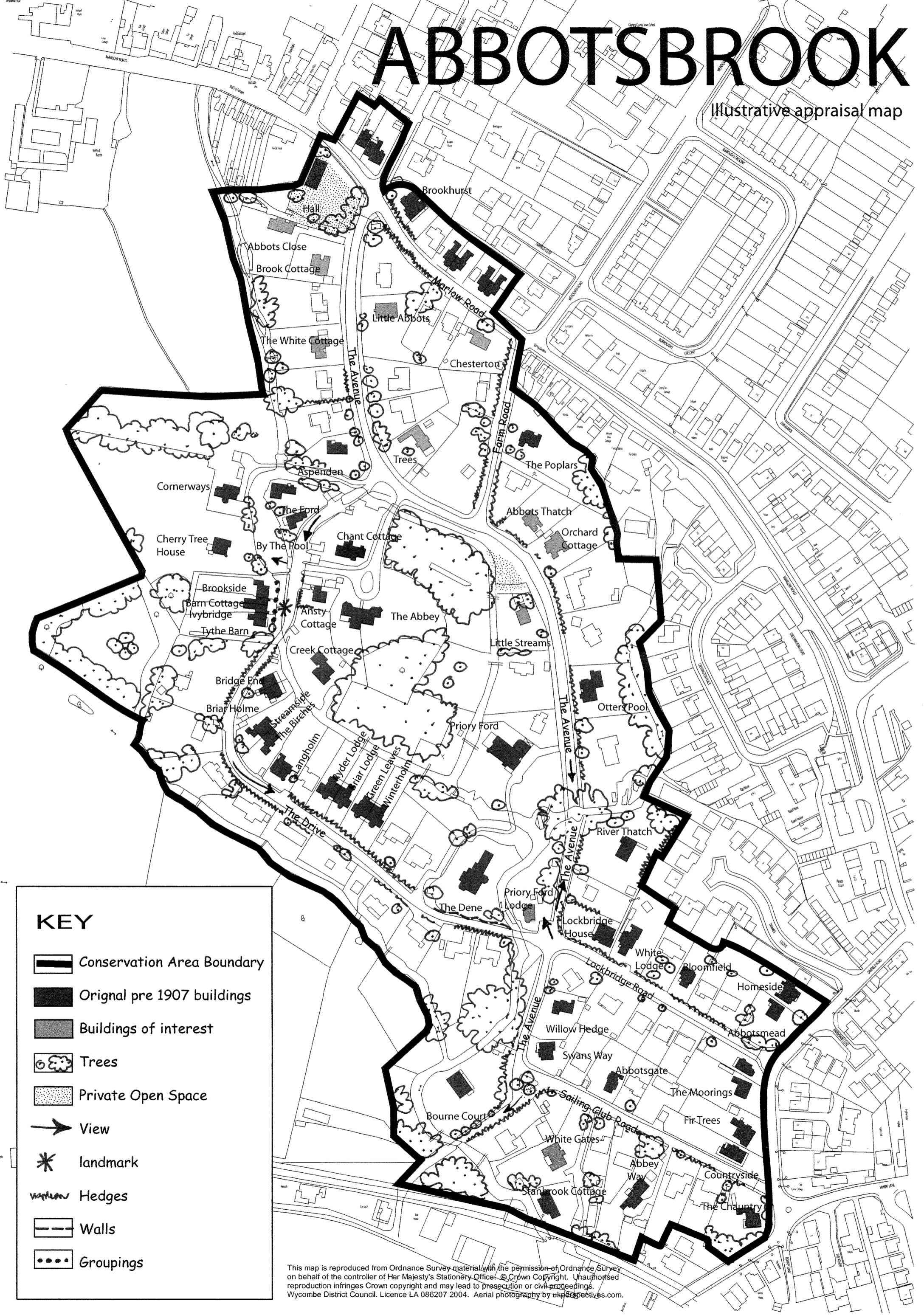





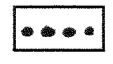


# ABBOTSBROOK

Illustrative appraisal map



## KEY

-  Conservation Area Boundary
-  Original pre 1907 buildings
-  Buildings of interest
-  Trees
-  Private Open Space
-  View
-  landmark
-  Hedges
-  Walls
-  Groupings

This map is reproduced from Ordnance Survey material with the permission of Ordnance Survey on behalf of the controller of Her Majesty's Stationery Office. © Crown Copyright. Unauthorised reproduction infringes Crown copyright and may lead to prosecution or civil proceedings. Wycombe District Council. Licence LA 086207 2004. Aerial photography by uk.aerialphotos.com.