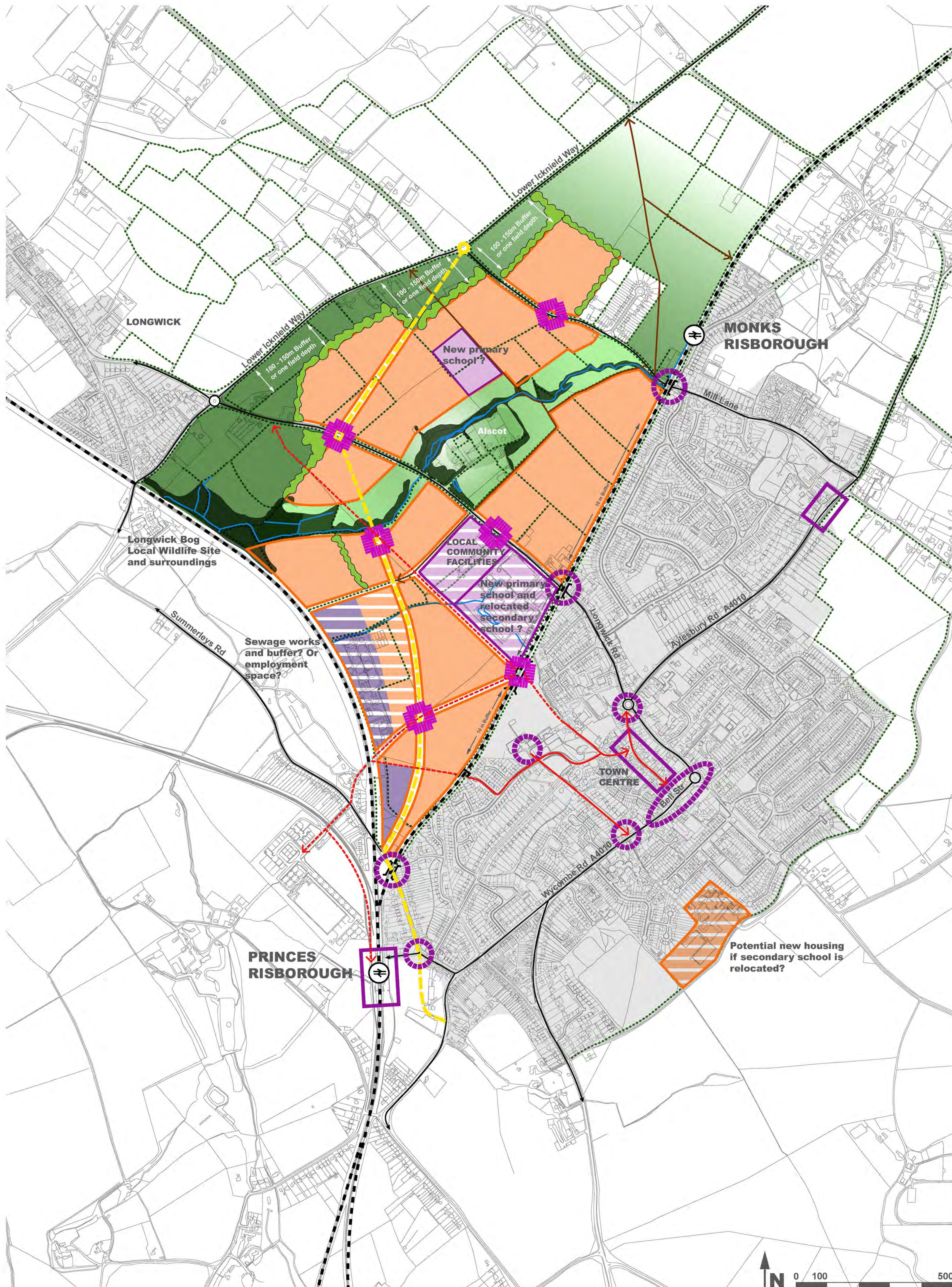


















Princes Risborough

Development and Associated Open Space Areas

Draft - work in progress



OS Mapping: (C) Crown Copyright and Database Rights 2015 Ordnance Survey 100050930

- | | | | | | |
|---|---|--|---------------------------|---|---------------------------|
|  | Proposed residential development and local open space areas |  | Key places today |  | Footpaths / Rights of way |
|  | Associated open spaces (strategic, country park and playing fields) |  | Key places to be improved |  | Existing road network |
|  | Proposed employment development areas |  | Future key places |  | Existing hedgerows |
|  | Proposed mixed use, local centre and schools areas |  | Proposed road |  | Railway line |
|  | Areas of uncertainty |  | Key pedestrian links |  | Key local links |
| | |  | Structural landscaping | | |